

शहरी क्षेत्र के खाली जमीन का 01.08.2011 से प्रभावी न्यूनतम मूल्य मार्गदर्शिका पंजी (दर प्रति डिसमील)

SNO	WNO	ANC_NAME	THNO	MAUJA_NAME	NH_COMM	NH_RES	MR_COMM	MR_RES	OR_COMM	OR_RES
11		Ranchi Shahr	201	Kathalgonda / Indira nagar	x	x	299931	228155	173417	173417
21		Ranchi Shahr	201	Kathalgonda / Kathalgonda	x	x	299931	228155	173417	173417
31		Ranchi Shahr	201	Kathalgonda / Mission gali ka bhag	x	x	299931	228155	173417	173417
41		Ranchi Shahr	201	Kathalgonda / Solah set quarter	x	x	299931	228155	173417	173417
51		Ranchi Shahr	201	Kathalgonda / New police line	x	x	299931	228155	173417	173417
61		Ranchi Shahr	202	Hesal / Badhai mohalla	x	x	173417	173417	173417	173417
71		Ranchi Shahr	202	Hesal / Krishnanagar colony	x	x	173417	173417	173417	173417
81		Ranchi Shahr	202	Hesal / Refugee colony mukhya sadak	173417	173417	173417	173417	173417	173417
91		Ranchi Shahr	202	Hesal / Shivpuri aryapuri	x	x	173417	173417	173417	173417
101		Ranchi Shahr	202	Hesal / Alkapuri	x	x	173417	173417	173417	173417
111		Ranchi Shahr	202	Hesal / Indrapuri road no 7 se 13	x	x	173417	173417	173417	173417
122		Ranchi Shahr	187	Bhitha / Adalhatu ka bhag	x	x	156531	156531	156531	156531
132		Ranchi Shahr	187	Bhitha / Bhitha	x	x	156531	156531	156531	156531
142		Ranchi Shahr	187	Chiraundi / Chiraundi	x	x	156531	156531	156531	156531
152		Ranchi Shahr	191	Misirgonda / Vidhyapati nagar	x	x	156531	156531	156531	156531
162		Ranchi Shahr	200	Hatma / Hatma	x	x	156531	156531	156531	156531
172		Ranchi Shahr	201	Kathalgonda / A.T.I	357504	357504	x	x	x	x
182		Ranchi Shahr	201	Kathalgonda / Quarter	357504	357504	x	x	x	x
192		Ranchi Shahr	201	Kathalgonda / Meyor's road	357504	357504	x	x	x	x
202		Ranchi Shahr	201	Kathalgonda / Hansmarg	357504	357504	x	x	x	x
212		Ranchi Shahr	201	Kathalgonda / C.M.P.D.I	357504	357504	x	x	x	x
222		Ranchi Shahr	201	Kathalgonda / Mukhya nayayadhis awash	357504	357504	x	x	x	x
232		Ranchi Shahr	201	Kathalgonda / Mukhya mantri awash	357504	357504	x	x	x	x
242		Ranchi Shahr	201	Kathalgonda / Vidhan sabha adhyaksh awash	357504	357504	x	x	x	x
252		Ranchi Shahr	201	Misirgonda / Misirgonda	x	x	228155	228155	208505	208505
262		Ranchi Shahr	201	Misirgonda / Gandhi nagar	x	x	228155	228155	208505	208505
273		Ranchi Shahr	187	Bhitha / Adalhatu basti ka bhag	x	x	228155	228155	155821	135750
283		Ranchi Shahr	192	Morabadi/ Morabadi	x	x	228155	228155	155821	155821
293		Ranchi Shahr	192	Morabadi/ Morabadi maidan	x	x	228155	228155	155821	155821
303		Ranchi Shahr	192	Morabadi/ Sindhwar toli	x	x	228155	228155	155821	155821
313		Ranchi Shahr	192	Morabadi/ Saraitanr	x	x	228155	228155	155821	155821
323		Ranchi Shahr	192	Morabadi/ New morabadi	x	x	228155	228155	155821	155821
333		Ranchi Shahr	192	Morabadi/ Tagore hill	x	x	228155	228155	155821	155821
343		Ranchi Shahr	193	Bariatu/ Staff quarter booty road	228155	228155	228155	228155	141804	134552
353		Ranchi Shahr	193	Bariatu/ Officers quarter booty road	228155	228155	228155	228155	141804	134552
364		Ranchi Shahr	182	Booty/ P.H.E.D Colony	x	x	141804	141804	141804	141804
374		Ranchi Shahr	184	Baragan/ Firing renj	x	x	141804	141804	141804	141804
384		Ranchi Shahr	192	Morabadi/ Bariatu nayatoli	x	x	141804	141804	141804	141804
394		Ranchi Shahr	192	Morabadi/ Doctor's Colony	x	x	141804	141804	141804	141804
404		Ranchi Shahr	192	Morabadi/ Barjyatoli	x	x	141804	141804	141804	141804

30/08/11
 30/08/11
 30/08/11

30/08/11
 30/08/11
 30/08/11

30/08/11
 30/08/11
 30/08/11

30/08/11
 30/08/11
 30/08/11

30/08/11
 30/08/11
 30/08/11

30/08/11
 30/08/11
 30/08/11

30/08/11
 30/08/11
 30/08/11

30/08/11
 30/08/11
 30/08/11

30/08/11
 30/08/11
 30/08/11

30/08/11
 30/08/11
 30/08/11

30/08/11
 30/08/11
 30/08/11

30/08/11
 30/08/11
 30/08/11

30/08/11
 30/08/11
 30/08/11

30/08/11
 30/08/11
 30/08/11

30/08/11
 30/08/11
 30/08/11

30/08/11
 30/08/11
 30/08/11

30/08/11
 30/08/11
 30/08/11

30/08/11
 30/08/11
 30/08/11

30/08/11
 30/08/11
 30/08/11

30/08/11
 30/08/11
 30/08/11

30/08/11
 30/08/11
 30/08/11

30/08/11
 30/08/11
 30/08/11

30/08/11
 30/08/11
 30/08/11

30/08/11
 30/08/11
 30/08/11

30/08/11
 30/08/11
 30/08/11

30/08/11
 30/08/11
 30/08/11

30/08/11
 30/08/11
 30/08/11

30/08/11
 30/08/11
 30/08/11

30/08/11
 30/08/11
 30/08/11

30/08/11
 30/08/11
 30/08/11

30/08/11
 30/08/11
 30/08/11

30/08/11
 30/08/11
 30/08/11

30/08/11
 30/08/11
 30/08/11

30/08/11
 30/08/11
 30/08/11

30/08/11
 30/08/11
 30/08/11

30/08/11
 30/08/11
 30/08/11

30/08/11
 30/08/11
 30/08/11

30/08/11
 30/08/11
 30/08/11

30/08/11
 30/08/11
 30/08/11

30/08/11
 30/08/11
 30/08/11

30/08/11
 30/08/11
 30/08/11

30/08/11
 30/08/11
 30/08/11

30/08/11
 30/08/11
 30/08/11

30/08/11
 30/08/11
 30/08/11

30/08/11
 30/08/11
 30/08/11

30/08/11
 30/08/11
 30/08/11

30/08/11
 30/08/11
 30/08/11

30/08/11
 30/08/11
 30/08/11

30/08/11
 30/08/11
 30/08/11

30/08/11
 30/08/11
 30/08/11

30/08/11
 30/08/11
 30/08/11

30/08/11
 30/08/11
 30/08/11

30/08/11
 30/08/11
 30/08/11

30/08/11
 30/08/11
 30/08/11

30/08/11
 30/08/11
 30/08/11

30/08/11
 30/08/11
 30/08/11

30/08/11
 30/08/11
 30/08/11

30/08/11
 30/08/11
 30/08/11

30/08/11
 30/08/11
 30/08/11

30/08/11
 30/08/11
 30/08/11

30/08/11
 30/08/11
 30/08/11

30/08/11
 30/08/11
 30/08/11

30/08/11
 30/08/11
 30/08/11

30/08/11
 30/08/11
 30/08/11

30/08/11
 30/08/11
 30/08/11

30/08/11
 30/08/11
 30/08/11

30/08/11
 30/08/11
 30/08/11

30/08/11
 30/08/11
 30/08/11

30/08/11
 30/08/11
 30/08/11

30/08/11
 30/08/11
 30/08/11

30/08/11
 30/08/11
 30/08/11

30/08/11
 30/08/11
 30/08/11

30/08/11
 30/08/11
 30/08/11

30/08/11
 30/08/11
 30/08/11

30/08/11
 30/08/11
 30/08/11

30/08/11
 30/08/11
 30/08/11

30/08/11
 30/08/11
 30/08/11

30/08/11
 30/08/11
 30/08/11

30/08/11
 30/08/11
 30/08/11

30/08/11
 30/08/11
 30/08/11

30/08/11
 30/08/11
 30/08/11

30/08/11
 30/08/11
 30/08/11

30/08/11
 30/08/11
 30/08/11

30/08/11
 30/08/11
 30/08/11

30/08/11
 30/08/11
 30/08/11

30/08/11
 30/08/11
 30/08/11

30/08/11
 30/08/11
 30/08/11

30/08/11
 30/08/11
 30/08/11

30/08/11
 30/08/11
 30/08/11

30/08/11
 30/08/11
 30/08/11

30/08/11
 30/08/11
 30/08/11

30/08/11
 30/08/11
 30/08/11

30/08/11
 30/08/11
 30/08/11

30/08/11
 30/08/11
 30/08/11

30/08/11
 30/08/11
 30/08/11

30/08/11
 30/08/11
 30/08/11

30/08/11
 30/08/11
 30/08/11

30/08/11
 30/08/11
 30/08/11

30/08/11
 30/08/11
 30/08/11

30/08/11
 30/08/11
 30/08/11

30/08/11
 30/08/11
 30/08/11

30/08/11
 30/08/11
 30/08/11

30/08/11
 30/08/11
 30/08/11

30/08/11
 30/08/11
 30/08/11

30/08/11
 30/08/11
 30/08/11

30/08/11
 30/08/11
 30/08/11

30/08/11
 30/08/11
 30/08/11

30/08/11
 30/08/11
 30/08/11

30/08/11
 30/08/11
 30/08/11

30/08/11
 30/08/11
 30/08/11

30/08/11
 30/08/11
 30/08/11

30/08/11
 30/08/11
 30/08/11

30/08/11
 30/08/11
 30/08/11

30/08/11
 30/08/11
 30/08/11

30/08/11

शहरी क्षेत्र के खाली जमीन का 01.08.2011 से प्रभावी न्यूनतम मूल्य मार्गदर्शिका पंजी (दर प्रति डिस्मील)

SNO	WNO	ANC_NAME	THNO	MAUJA_NAME	NH_COMM	NH_RES	MR_COMM	MR_RES	OR_COMM	OR_RES
41	4	Ranchi Shahar	192	Morabadi/ Kusum vihar	X	X	141804	141804	141804	113420
42	4	Ranchi Shahar	192	Morabadi/ Mandatanr	X	X	141804	141804	141804	113420
43	4	Ranchi Shahar	192	Morabadi/ Morabadi	X	X	141804	141804	155821	155821
44	4	Ranchi Shahar	192	Morabadi/ Divyan road	X	X	141804	141804	155821	155821
45	4	Ranchi Shahar	192	Morabadi/ Harihar singh road	X	X	161395	161395	141804	141804
46	4	Ranchi Shahar	192	Morabadi/ Patna khatal	X	X	161395	161395	141804	141804
47	4	Ranchi Shahar	192	Morabadi/ Tetar toli	X	X	161395	161395	141804	111971
48	4	Ranchi Shahar	192	Morabadi/ Nawatoli	X	X	161395	161395	141804	111971
49	4	Ranchi Shahar	193	Bariatu/ Shankar nagar	X	X	161395	161395	141804	124170
50	4	Ranchi Shahar	193	Bariatu/ Dharamtoli	X	X	161395	161395	141804	124170
51	4	Ranchi Shahar	193	Bariatu/ Shreya Enclave road	X	X	161395	161395	141804	124170
52	4	Ranchi Shahar	194	Gari/ Somvihar	X	X	161395	161395	141804	124170
53	4	Ranchi Shahar	201	Kathalgonda / Lake avenue road	X	X	228155	228155	168167	168167
54	5	Kanke	184	Baragain/ Baragain basti	X	X	228155	208505	168167	168167
55	5	Ranchi Shahar	182	Booty/ P.H.E.D Colony Booty	X	X	228155	208505	168167	168167
56	5	Ranchi Shahar	182	Booty/ Nalanda colony	X	X	228155	208505	168167	168167
57	5	Ranchi Shahar	182	Booty/ Booty basti	X	X	185309	185309	170984	170984
58	5	Ranchi Shahar	184	Baragain/ Ram tahal choudhary high school	X	X	185309	185309	167167	170984
59	5	Ranchi Shahar	184	Baragain/ Chitragupt Colony	X	X	185309	185309	168167	167167
60	5	Ranchi Shahar	193	Bariatu/ Anand nagar	X	X	185309	185309	168167	168167
61	6	Ranchi Shahar	184	Baragain/ Chesayar home road ke utari bhag						
62	6	Ranchi Shahar	194	booty road se hazaribagh road tak	228155	228155	185309	185309	168167	99058
63	6	Ranchi Shahar	194	Gari/ Jai prakash nagar	228155	228155	185309	185309	110084	110084
64	6	Ranchi Shahar	194	Gari/ Gari basti	X	X	185309	185309	110084	110084
65	7	Ranchi Shahar	194	Gari/ Pahartoli ka bhag	X	X	185309	185309	110084	110084
66	7	Ranchi Shahar	180	Hotwar/Hotwar	185309	185309	185309	185309	75927	75927
67	7	Ranchi Shahar	193	Kokar/ Old hazaribagh road	185309	185309	185309	185309	168167	168167
68	7	Ranchi Shahar	193	Kokar/ Khorhatoli	X	X	185309	185309	83979	83979
69	7	Ranchi Shahar	194	Gari/ Tangratoli	X	X	185309	185309	102084	91084
70	7	Ranchi Shahar	194	Gari/ Patel nagar	X	X	185309	185309	102084	91084
71	7	Ranchi Shahar	194	Gari/ Gari basti	X	X	185309	185309	102084	91084
72	7	Ranchi Shahar	194	Gari/ Pokhartoli	X	X	185309	185309	102084	91084
73	8	Ranchi Shahar	192	Gari/ Pokhartoli	X	X	185309	185309	102084	91084
74	8	Ranchi Shahar	193	Morabadi/ Medical college	169327	169327	169028	169028	122107	122107
75	8	Ranchi Shahar	193	Bariatu/ Bariatu housing colony	X	X	169028	169028	122107	122107
76	8	Ranchi Shahar	193	Bariatu/ Bariatu staff colony	X	X	169028	169028	122107	122107
77	8	Ranchi Shahar	193	Bariatu / Rani bagan	X	X	169028	169028	122107	122107
78	8	Ranchi Shahar	193	Bariatu/ Indraprasth colony	X	X	169028	169028	122107	122107
79	8	Ranchi Shahar	193	Bariatu / Jora talab	X	X	169028	169028	122107	122107
79	8	Ranchi Shahar	194	Gari / Ayodhya Enclave	X	X	169028	169028	114220	122107

अपर समाहर्ता

जिला अवर निबंधक

31.7.2011
सीए ओ

प्रतिलिपि
सीओडीओ

उपायुक्त सह जिला निबंधक, रांची

शहरी क्षेत्र के खाली जमीन का 01.08.2011 से प्रभावी न्यूनतम मूल्य मार्गदर्शिका पंजी (दर प्रति डिसमील)

SNO	WNO	ANC_NAME	THNO	MAUJA_NAME	NH_COMM	NH_RES	MR_COMM	MR_RES	OR_COMM	OR_RES
80	8	Ranchi Shahr	195	Tiril / Tiril basti	X	X	169028	169028	114220	114220
81	8	Ranchi Shahr	195	Tiril / Haidar ali	X	X	169028	169028	114220	114220
82	8	Ranchi Shahr	196	Kokar/ Dhelatoli	X	X	169028	169028	114220	114220
83	8	Ranchi Shahr	196	Kokar/ Kokar	X	X	169028	169028	124937	114220
84	8	Ranchi Shahr	196	Kokar/ Tunki toli	X	X	169028	169028	124937	124937
85	8	Ranchi Shahr	196	Kokar / Pahartoli ka bhag	X	X	169028	169028	124937	124937
86	9	Ranchi Shahr	192	Morabadi / Buxi compound	169327	169327	169028	169028	124937	124937
87	9	Ranchi Shahr	192	Morabadi / Khijuriyatoli	X	X	169028	169028	116255	116255
88	9	Ranchi Shahr	196	Kokar / Chunabhatta Kokar	169327	169327	147261	147261	124937	116255
89	9	Ranchi Shahr	196	Kokar/ Kokar ka bhag	X	X	147261	147261	124937	124937
90	9	Ranchi Shahr	196	Kokar/ Bishnupuri	X	X	147261	147261	124937	124937
91	9	Ranchi Shahr	196	Kokar/ Gitil kocha	X	X	147261	147261	124937	124937
92	9	Ranchi Shahr	196	Kokar/ Pahantoli	X	X	147261	147261	124937	124937
93	9	Ranchi Shahr	196	Kokar/ Tunki toli ka bhag	X	X	147261	147261	124937	124937
94	10	Ranchi Shahr	196	Konka / Hazaribagh road	184399	184399	180000	180000	180000	180000
95	10	Ranchi Shahr	196	Kokar / Industrial area kokar	184399	184399	180000	180000	180000	180000
96	10	Ranchi Shahr	197	Lalpur / Birsa munda samadhi Sali	269515	269515	217976	228155	180000	180000
97	10	Ranchi Shahr	197	Lalpur / Peace road	X	X	228155	228155	180000	180000
98	10	Ranchi Shahr	198	Konka / Purulia road	X	X	228155	228155	180000	180000
99	10	Ranchi Shahr	198	Konka/ Kumhartoli	X	X	180000	180000	180000	180000
100	10	Ranchi Shahr	198	Konka / Xavier nagar	X	X	180000	180000	180000	180000
101	10	Ranchi Shahr	198	Konka / Moharam basti	X	X	180000	180000	180000	180000
102	11	Ranchi Shahr	197	Lalpur / Harijan mohalla kantatoli	X	X	217976	217976	217976	217976
103	11	Ranchi Shahr	197	Lalpur/Hazaribagh Road	400000	400000	330242	330242	217976	217976
104	11	Ranchi Shahr	198	Konka / Idrish colony	X	X	217976	217976	217976	217976
105	11	Ranchi Shahr	198	Konka / Kasai mohalla	X	X	217976	217976	217976	217976
106	11	Ranchi Shahr	198	Konka / Kantatoli	400000	400000	330242	330242	217976	217976
107	11	Ranchi Shahr	198	Konka / Shankar nagar	X	X	222561	217976	217976	217976
108	11	Ranchi Shahr	198	Konka / Khatoon nagar	X	X	222561	217976	217976	217976
109	11	Ranchi Shahr	213	Lowadih / Shantinagar	X	X	222561	217976	217976	217976
110	11	Ranchi Shahr	213	Lowadih / Islam nagar	X	X	222561	217976	217976	217976
111	11	Ranchi Shahr	213	Lowadih / Azad basti	X	X	222561	217976	217976	217976
112	11	Ranchi Shahr	213	Lowadih / Lowadih	222561	222561	222561	217976	217976	217976
113	12	Ranchi Shahr	211	Chutia / Chutia main road ka utari bhag	X	X	269231	217976	188819	188819
114	12	Ranchi Shahr	212	Samlong / Samlong ka bhag	X	X	269231	217976	184607	184607
115	12	Ranchi Shahr	213	Lowadih / Hightension Insulater colony	269231	269231	269231	217976	217976	217976
116	13	Namkum	212	Samlong / Tunki toli samlong	X	X	269231	217976	196592	196592
117	13	Ranchi Shahr	198	Konka/ Dhumsatoli	X	X	217976	217976	217976	176976
118	13	Ranchi Shahr	198	Konka/ Refugee colony	X	X	217976	217976	217976	176976
119	13	Ranchi Shahr	198	Konka / Kantatoli	400000	400000	330242	330242	217976	217976

उपभुक्त सह जिला निबंधक शंवी

अपर समाहर्ता

जिला अवर निबंधक

31.7.11

सीओओ

शहरी क्षेत्र के खाली जमीन का 01.08.2011 से प्रभावी न्यूनतम मूल्य मार्गदर्शिका पंजी (दर प्रति दिसमील)

SNO	WNO	ANC_NAME	THNO	MAUJA_NAME	NH_COMM	NH_RES	MR_COMM	MR_RES	OR_COMM	OR_RES
120	13	Ranchi Shahr	211	Chutia / Kathal toli	X	X	269231	217976	217976	176976
121	13	Ranchi Shahr	211	Chutia / Mekchun toli chutia	X	X	269231	217976	217976	153292
122	13	Ranchi Shahr	211	Chutia / Tangtang toli	X	X	269231	217976	217976	153292
123	14	Ranchi Shahr	210	Siram / Marghali road chutia	X	X	269231	269231	222561	222561
124	14	Ranchi Shahr	210	Siram / Kishan singh colony	X	X	269231	269231	222561	222561
125	14	Ranchi Shahr	210	Siram/ Power house	X	X	269231	269231	222561	222561
126	14	Ranchi Shahr	210	Siram / F.C.I Godam chutia	X	X	269231	269231	222561	222561
127	14	Ranchi Shahr	210	Siram/ Gosai toli	X	X	269231	269231	222561	222561
128	14	Ranchi Shahr	210	Siram / Raj Transport Colony	X	X	269231	269231	222561	222561
129	14	Ranchi Shahr	211	Chutia / beni sahgali	X	X	269231	269231	222561	222561
130	14	Ranchi Shahr	211	Chutia / Sahu toli	X	X	269231	269231	255596	255596
131	14	Ranchi Shahr	211	Chutia / Chutia mahadeo toli	X	X	269231	269231	222561	222561
132	14	Ranchi Shahr	211	Chutia / Chutia main road ka dakshini bhag	X	X	269231	269231	222561	222561
133	14	Ranchi Shahr	211	Chutia / Chutia Refugee colony	X	X	269231	269231	222561	222561
134	14	Ranchi Shahr	211	Chutia / Chutia toli toli	X	X	269231	269231	222561	222561
135	15	Ranchi Shahr	198	Konka / Kataloli	X	X	217976	269231	255596	184607
136	15	Ranchi Shahr	198	Konka/ Murkhashah lane	X	X	217976	269231	255596	184607
137	15	Ranchi Shahr	198	Konka / Doctor Fatulla lane	X	X	330242	330242	254480	254480
138	15	Ranchi Shahr	198	Konka / Old thana road	X	X	330242	330242	254480	254480
139	15	Ranchi Shahr	198	Konka / Sharad babu lane	X	X	217976	269231	184607	184607
140	15	Ranchi Shahr	210	Siram / Ranchi club chhetra	X	X	269231	269231	184607	184607
141	15	Ranchi Shahr	210	Siram / Raja bangla compound	X	X	269231	269231	184607	184607
142	15	Ranchi Shahr	210	Siram / Rajawali street	X	X	269231	269231	184607	184607
143	15	Ranchi Shahr	210	Siram/ Gugutoli club road	X	X	269231	269231	184607	184607
144	15	Ranchi Shahr	210	Siram / Konka siram toli	X	X	269231	269231	184607	184607
145	15	Ranchi Shahr	210	Siram / Diputoli	X	X	269231	269231	184607	184607
146	16	Ranchi Shahr	198	Konka / Islam nagar	X	X	222561	222561	222561	222561
147	16	Ranchi Shahr	198	Konka / Basar toli	X	X	222561	222561	222561	222561
148	16	Ranchi Shahr	198	Konka / Karbala tank road	X	X	222561	222561	222561	222561
149	16	Ranchi Shahr	198	Konka / Politecnic compound	X	X	424457	424457	222561	222561
150	16	Ranchi Shahr	198	Konka / Dom toli	X	X	222561	222561	222561	222561
151	16	Ranchi Shahr	198	Konka / Chatterjee compound	X	X	222561	222561	222561	222561
152	16	Ranchi Shahr	198	Konka / Nayatoli ka bhag	X	X	222561	222561	222561	222561
153	16	Ranchi Shahr	198	Konka / Gudri road ka bhag	X	X	400000	400000	222561	222561
154	16	Ranchi Shahr	205	Ranchi/ Church road ka bhag	X	X	400000	400000	222561	222561
155	17	Ranchi Shahr	198	Konka / St. louis school compound	X	X	180000	180000	147569	147569
156	17	Ranchi Shahr	198	Konka / Albert ekka compound	X	X	180000	180000	147569	147569
157	17	Ranchi Shahr	198	Konka / Purulia road ka bhag	X	X	180000	180000	147569	147569
158	17	Ranchi Shahr	198	Konka / Dangra toli	X	X	180000	180000	151556	151556
159	17	Ranchi Shahr	198	Konka / Bank line	X	X	180000	180000	151556	151556

उपायुक्त सह
जिला निबंधक, राँची

अपूर समाहर्ता

जिला अवर निबंधक
राँची ओ

राँची ओ

शहरी क्षेत्र के खाली जमीन का 01.08.2011 से प्रभावी न्यूनतम मूल्य मार्गदर्शिका पंजी (दर प्रति डिसमील)

SNO	WNO	ANC_NAME	THINO	MAUJA_NAME	NH_COMM	NH_RES	MR_COMM	MR_RES	OR_COMM	OR_RES
160	17	Ranchi Shaha	198	Konka / Azad basti	x	x	180000	180000	151556	151556
161	17	Ranchi Shaha	198	Konka / Pathaikudwa	x	x	180000	180000	147569	147569
162	17	Ranchi Shaha	198	Konka / Nayatoli ka bhag	x	x	180000	180000	147569	147569
163	17	Ranchi Shaha	198	Konka / Ideal land	x	x	180000	180000	147569	147569
164	18	Ranchi Shaha	198	Konka / Mission compound	x	x	199394	199394	199394	199394
165	18	Ranchi Shaha	198	Konka / St. John school compound	x	x	199394	199394	199394	199394
166	18	Ranchi Shaha	198	Konka / St. Xavier college compound	x	x	199394	199394	199394	199394
167	18	Ranchi Shaha	198	Konka / Dal patti road	x	x	199394	199394	199394	199394
168	18	Ranchi Shaha	198	Konka/ Purulia road ka bhag main road sarjana chowk se kali asthan church road ka purbi bhag	400000	400000	400000	400000	199394	199394
169	18	Ranchi Shaha	198	Konka / Rangsaj masjid lane	x	x	199394	199394	199394	199394
170	18	Ranchi Shaha	198	Konka / Kali asthan road	400000	400000	400000	400000	199394	199394
171	18	Ranchi Shaha	198	Konka / Church road ka bhag	400000	400000	400000	400000	199394	199394
172	18	Ranchi Shaha	198	Konka / Baldeo sahay lane	x	x	400000	400000	199394	199394
173	18	Ranchi Shaha	205	Ranchi/ Nazir aii lane	x	x	400000	400000	199394	199394
174	19	Ranchi Shaha	198	Konka / Mahendra mahila college compound	400000	400000	400000	400000	199394	199394
175	19	Ranchi Shaha	198	Konka / Jail road east	x	x	400000	400000	199394	199394
176	19	Ranchi Shaha	198	Konka / P.N. Bose compound	x	x	400000	400000	199394	199394
177	19	Ranchi Shaha	198	Konka / Convent line	x	x	400000	400000	199394	199394
178	19	Ranchi Shaha	198	Konka / Kalicharan lane	x	x	257143	257143	199394	199394
179	19	Ranchi Shaha	198	Konka / Tharpakhana badhai toli	x	x	257143	257143	199394	199394
180	19	Ranchi Shaha	198	Konka / Radha gobind street	x	x	257143	257143	199394	199394
181	19	Ranchi Shaha	198	Konka / South samaj	x	x	257143	257143	199394	199394
182	19	Ranchi Shaha	198	Konka / Udhobabu lane	x	x	257143	257143	199394	199394
183	19	Ranchi Shaha	198	Konka / Tarababu lane	x	x	257143	257143	199394	199394
184	19	Ranchi Shaha	198	Konka / Gopinath lane moti babu lane	x	x	257143	257143	199394	199394
185	19	Ranchi Shaha	198	Konka / Lake no 1,2	x	x	257143	257143	199394	199394
186	20	Ranchi Shaha	197	Lalpur / Kali mandir road	x	x	257143	257143	199394	199394
187	20	Ranchi Shaha	197	Lalpur / K.N.Mallick road	x	x	257143	257143	199394	199394
188	20	Ranchi Shaha	197	Lalpur/ Devi mandap road se lalpur chowk tak circular road ka utari bhag	400000	400000	357143	357143	199394	199394
189	20	Ranchi Shaha	197	Lalpur /Jatim chandra mitra lane	x	x	257143	257143	199394	199394
190	20	Ranchi Shaha	197	Lalpur /Burdwan compound ka bhag	x	x	257143	257143	199394	199394
191	20	Ranchi Shaha	197	Lalpur /Viraj nagar	x	x	257143	257143	199394	199394
192	20	Ranchi Shaha	197	Lalpur / Ranchi distlari	400000	400000	257143	257143	199394	199394
193	20	Ranchi Shaha	197	Lalpur / P.N.T Colony	x	x	257143	257143	199394	199394
194	20	Ranchi Shaha	197	Lalpur / Guimohar park	x	x	257143	257143	199394	199394
195	20	Ranchi Shaha	200	Hatma /Debuka nursing home road	x	x	257143	257143	199394	199394
196	21	Ranchi Shaha	192	Morabadi / Rameshwaram	x	x	222561	199394	183754	183754

अपुन्य संसाहता

जिला अवर निबंधक
31.07

31.07.11
31.07

प्रमाणित
31.07.11

उपयुक्त यह जिला निबंधक, राँची

शहरी क्षेत्र के खाली जमीन का 01.08.2011 से प्रभावी ब्यून्तम मूल्य मार्गदर्शिका पंजी (दर प्रति डिसमील)

SNO	WNO	ANC_NAME	THNO	MAUJA_NAME	NH_COMM	NH_RES	MR_COMM	MR_RES	OR_COMM	OR_RES
275	27	Ranchi Shahar	209	Hindpiri / Sethiya compound	x	x	254480	254480	254480	254480
276	27	Ranchi Shahar	209	Hindpiri / Mahanand babu lane	x	x	254480	254480	254480	254480
277	27	Ranchi Shahar	209	Hindpiri / viswakarma mandir	x	x	400000	400000	267643	267643
278	27	Ranchi Shahar	209	Hindpiri / Tiwari street muslim colony paradize lodge	x	x	400000	400000	267643	267643
279	27	Ranchi Shahar	209	Hindpiri / central streeth hindpiri ka bhag tiwari tank road	x	x	400000	400000	267643	267643
280	27	Ranchi Shahar	209	Hindpiri / Nala road	x	x	300000	300000	267643	267643
281	27	Ranchi Shahar	209	Hindpiri / Gopal press	x	x	300000	300000	267643	267643
282	27	Ranchi Shahar	209	Hindpiri / Hindpiri Main Road	424457	424457	300000	300000	267643	267643
283	27	Ranchi Shahar	209	Hindpiri / P.P.Compound	x	x	324457	424457	267643	267643
284	27	Ranchi Shahar	210	Siram/ Firayalal Compound	267643	267643	267643	267643	267643	267643
285	27	Ranchi Shahar	210	Siram / Tapowan	x	x	267643	267643	267643	267643
286	28	Ranchi Shahar	207	Argora / Ashok Nagar	x	x	424242	424457	267643	267643
287	28	Ranchi Shahar	208	Kadru / Kadru	x	x	267643	267643	267643	185217
288	28	Ranchi Shahar	208	Kadru/ Pool toli	x	x	267643	267643	267643	185217
289	28	Ranchi Shahar	208	Kadru/ Old A.G. Colony	x	x	424457	424457	267643	267647
290	28	Ranchi Shahar	210	Siram / Siram toli	x	x	267643	267643	267643	202489
291	28	Ranchi Shahar	210	Siram / Sarna toli	x	x	267643	267643	267643	202489
292	29	Ranchi Shahar	206	Harmu / High court colony	x	x	267643	267643	267643	202489
293	29	Ranchi Shahar	206	Harmu / Jharkhand colony	x	x	267643	267643	267643	202489
294	29	Ranchi Shahar	206	Harmu / Harmu Basti ka Bhag	x	x	267643	267643	267643	267643
295	29	Ranchi Shahar	206	Harmu / 4- Type harmu colony university colony	x	x	267643	267643	202489	202489
296	29	Ranchi Shahar	206	Harmu / Dheila toli	x	x	267643	267643	202489	202489
297	29	Ranchi Shahar	206	Harmu / Saket vihar	x	x	267643	267643	202489	202489
298	29	Ranchi Shahar	207	Argora / Basant Vihar	x	x	267643	267643	202489	202489
299	29	Ranchi Shahar	208	Kadru / Ashok vihar	x	x	267643	267643	202489	202489
300	29	Ranchi Shahar	208	Kadru / New A.G.colony	x	x	424457	424457	202489	202489
301	29	Ranchi Shahar		Doranda / Ramnagar	x	x	267643	267643	202489	202489
302	30	Ranchi Shahar	204	Madhukam / Mahuwa toli road	x	x	267643	267643	151846	151846
303	30	Ranchi Shahar	205	Ranchi / Shanimandir road	x	x	500534	424457	357143	357143
304	30	Ranchi Shahar	205	Ranchi / Sharda charan lane	x	x	500534	424457	357143	357143
305	30	Ranchi Shahar	205	Ranchi / Irgu toli road	x	x	267643	267643	151846	151846
306	30	Ranchi Shahar	205	Ranchi / Balimiki nagar	x	x	267643	267643	151846	151846
307	30	Ranchi Shahar	205	Ranchi / Bano manjil road	x	x	267643	267643	151846	151846
308	30	Ranchi Shahar	205	Ranchi / Kamla kant road	x	x	267643	267643	151846	151846
309	30	Ranchi Shahar	205	Ranchi / Kumhar toli road	x	x	267643	267643	151846	151846
310	30	Ranchi Shahar	205	Ranchi / Kurban ali road	x	x	267643	267643	151846	151846
311	30	Ranchi Shahar	205	Ranchi / Kishore ganj road no 1 se 9	x	x	267643	267643	142837	142837
312	30	Ranchi Shahar	205	Ranchi / Pahar/mandir	x	x	267643	267643	142837	142837

जिला अवर निबंधक
31.07
अरु समाहर्ता

31.07.11
सीओ ओओ

प्रमाणित
सीओओ

उपायुक्त मह जिला निबंधक अरु

शहरी क्षेत्र के खाली जमीन का 01.08.2011 से प्रभावी न्यूनतम मूल्य मार्गदर्शिका पंजी (दर प्रति डिसमील)

SNO	WNO	ANC_NAME	THNO	MAUJA_NAME	NH_COMM	NH_RES	MR_COMM	MR_RES	OR_COMM	OR_RES
313	30	Ranchi Shahar	205	Ranchi / Pahari mandir road	x	x	267643	267643	142837	142837
314	30	Ranchi Shahar	205	Ranchi / Ratu road chowk se harmu nadi tak						
315	30	Ranchi Shahar	205	harmu road ka pachim bhag	267647	267647	267643	267643	142837	142837
316	31	Ranchi Shahar	204	Ranchi / New Kishore ganj	x	x	267643	267643	210843	210843
317	31	Ranchi Shahar	204	Madhukam / Madhukam khadgarha	x	x	267643	267643	210843	210843
318	31	Ranchi Shahar	204	Madhukam / Pahari mandir ka pachim bhag	x	x	267643	267643	210843	210843
319	31	Ranchi Shahar	204	Madhukam / Anand nagar	x	x	267643	267643	210843	210843
320	31	Ranchi Shahar	204	Madhukam / Madhukam Road no 1 se 12	x	x	267643	267643	210843	210843
321	31	Ranchi Shahar	205	Madhukam / Madhukam gram ka bhag	x	x	267643	267643	210843	210843
322	31	Ranchi Shahar	205	Ranchi / Irgu toli	x	x	267643	267643	210843	210843
323	32	Kanke	190	Ranchi / Kabristan rani sati mandir road	x	x	267643	267643	210843	210843
324	32	Ranchi Shahar	191	Chandwe / Chandwe	x	x	211432	147293	112927	112927
325	32	Ranchi Shahar	191	Kathal gonda / Basant vihar	x	x	267643	267643	210843	210843
326	32	Ranchi Shahar	191	Kathal gonda / Mission gali ka bhag	x	x	267643	267643	210843	210843
327	32	Ranchi Shahar	191	Kathal gonda / Tikli toli	x	x	164431	164431	112768	112768
328	32	Ranchi Shahar	191	Kathal gonda / Dem side laxmi niwas	x	x	267643	214431	210843	210843
329	32	Ranchi Shahar	191	Misirgonda / Tangri tola (Hathia Gonda)	x	x	214431	214431	210843	112768
330	32	Ranchi Shahar	191	Kathalgonda / Adarshnagar	x	x	164431	164431	210843	112768
331	33	Ranchi Shahar	202	Kathalgonda / Lake avenue	x	x	267643	210843	210843	210843
332	33	Ranchi Shahar	202	Hesal / Pacekar colony	x	x	210843	210843	210843	148464
333	33	Ranchi Shahar	202	Hesal / Sarowar nagar	x	x	210843	210843	210843	148464
334	33	Ranchi Shahar	202	Hesal / Suryapuri	x	x	210843	210843	210843	148464
335	33	Ranchi Shahar	202	Hesal / Nayak mohalla	x	x	210843	210843	210843	148464
336	33	Ranchi Shahar	202	Hesal / Bank officer's colony	x	x	210843	210843	210843	148464
337	33	Ranchi Shahar	202	Hesal / Hesal ka bhag	x	x	210843	210843	210843	148464
338	33	Ranchi Shahar	202	Hesal / Devi Mandap Road	x	x	210843	210843	210843	148464
339	33	Ranchi Shahar	202	Hesal / Sukhdeo nagar	x	x	210843	210843	210843	148464
340	34	Ranchi Shahar	202	Hesal / Indrapuri ka Mukhya Path ka pachim bhag	x	x	210843	210843	210843	148464
341	34	Ranchi Shahar	202	(Road no 1 se 6 tak)	x	x	210843	210843	148464	148464
342	34	Ranchi Shahar	202	Hesal / Gous Godam road	x	x	210843	210843	148464	148464
343	34	Ranchi Shahar	202	Hesal / Vikas nagar	x	x	210843	210843	148464	148464
344	34	Ranchi Shahar	202	Hesal / Panchshil nagar	x	x	210843	210843	148464	148464
345	34	Ranchi Shahar	202	Hesal / State bank Colony (staff) Hesal ka bhag	x	x	210843	210843	184033	184033
346	34	Ranchi Shahar	202	Hesal / Naya toli dayal nagar sahdeonagar	x	x	210843	210843	148464	148464
347	34	Ranchi Shahar	203	Hesal / Adarshnagar	x	x	210843	210843	148464	148464
348	35	Ranchi Shahar	149	Hesal / Laxmi nagar	x	x	210843	210843	210843	148464
349	35	Ranchi Shahar	203	Pandra / Pandra ramnagar	x	x	238571	184859	184859	184859
350	35	Ranchi Shahar	203	Hehal / I.T.I ram nagar	x	x	238571	238571	238571	238571
				Hehal / Jharkhand nagar	x	x	238571	238571	238571	238571
				Hehal / Kaju bagan	x	x	238571	238571	238571	238571

31.07
जिला अवर निबंधक

31.07
जिला अवर निबंधक

31.07
जिला अवर निबंधक

उपायुक्त सहायक जिला निबंधक

शहरी क्षेत्र के खाली जमीन का 01.08.2011 से प्रभावी न्यूनतम मूल्य मार्गदर्शिका पंजी (दर प्रति डिसमील)

SNO	WNO	ANC_NAME	THNO	MAUJA_NAME	NH_COMM	NH_RES	MR_COMM	MR_RES	OR_COMM	OR_RES
391	40	Ranchi Shahaar		Type Quarter	X	X	X	X	X	X
392	40	Ranchi Shahaar		Sharma Market dhurwa	X	X	X	X	X	X
393	40	Ranchi Shahaar		B Type naya thana 242 jhopri sharma market	X	X	X	X	X	X
394	40	Ranchi Shahaar		Purana S.T. jhopri	X	X	X	X	X	X
395	40	Ranchi Shahaar		C.T.O road jhopri	X	X	X	X	X	X
396	40	Ranchi Shahaar		D.T. Quarter	X	X	X	X	X	X
397	40	Ranchi Shahaar		Temporary B Type quarter jhopri temporary B type quarter dhurwa	X	X	X	X	X	X
398	41	Namkum		B Type Quarter	X	X	X	X	X	X
399	41	Ranchi Shahaar		A type quarter	X	X	X	X	X	X
400	41	Ranchi Shahaar		Dhurwa jhopri	X	X	X	X	X	X
401	41	Ranchi Shahaar		Hatia thana	X	X	X	X	X	X
402	41	Ranchi Shahaar		C.T.I colony	X	X	X	X	X	X
403	41	Ranchi Shahaar		Sector 4	X	X	X	X	X	X
404	41	Ranchi Shahaar		D.T. Quarter	X	X	X	X	X	X
405	41	Ranchi Shahaar		Jagamathpur college	X	X	X	X	X	X
406	41	Ranchi Shahaar		Panki tanki	X	X	X	X	X	X
407	41	Ranchi Shahaar		Jagamathpur club	X	X	X	X	X	X
408	41	Ranchi Shahaar		T.T. Quarter jhopri	X	X	X	X	X	X
409	42	Namkum		Sector III	X	X	X	X	X	X
410	42	Namkum		Sector III C D Type sector III A Type	X	X	X	X	X	X
411	42	Namkum		Jagamathpur jhopri	X	X	X	X	X	X
412	42	Ranchi Shahaar		H.M.B.P Plant project building C.T.I	X	X	X	X	X	X
413	42	Ranchi Shahaar		H.M.T.P Plant Merin Diesel Plant	X	X	X	X	X	X
414	42	Ranchi Shahaar		F.F.P Plant	X	X	X	X	X	X
415	42	Ranchi Shahaar		Mousi bari	X	X	X	X	X	X
416	42	Ranchi Shahaar		Rasiyan hostel	X	X	X	X	X	X
417	42	Ranchi Shahaar		Sector III A Type Hatia Railway Yard	X	X	X	X	X	X
418	43	Namkum		Ghashi mohaila jagarnathpur	X	X	X	X	X	X
419	43	Namkum		B Type Quarter Sector I	X	X	X	X	X	X
420	43	Namkum		Sector I B Type Quarter	X	X	X	X	X	X
421	43	Namkum		Sector II E Type Quarter	X	X	X	X	X	X
422	43	Namkum		Sector II Market Thana	X	X	X	X	X	X
423	43	Namkum		Jagamathpur khatal	X	X	X	X	X	X
424	43	Namkum		Jagamathpur naya colony	X	X	X	X	X	X
425	43	Namkum		Jagamathpur goan ka bhag	X	X	X	X	X	X
426	43	Namkum		T.V. S. U.B Jagarnathpur sector I patel nagar	X	X	X	X	X	X
427	43	Namkum		Gayatri nagar sector II	X	X	X	X	X	X
428	44	Namkum		H.E.C Sector II	X	X	X	X	X	X
429	44	Namkum		B Type Quarter	X	X	X	X	X	X

मद 21.07
जिला अवर निबंधक
अपर समाहर्ता

सी.एस.एम. विल.
सीओ ओओ

प्रमाणित
सीओएसएम

ए.एस.एम.
ए.एस.एम.

ए.एस.एम.
ए.एस.एम.

उपायुक्त
जिला निबंधक, राँची

शहरी क्षेत्र के खाली जमीन का 01.08.2011 से प्रभावी न्यूनतम मूल्य मार्गदर्शिका पंजी (दर प्रति डिसमील)

SNO	WNO	ANC_NAME	THNO	MAUJA_NAME	NH_COMM	NH_RES	MR_COMM	MR_RES	OR_COMM	OR_RES
470	47	Ranchi Shahar	207	Argora / H.S.L Colony	x	x	259543	222801	222801	222801
471	47	Ranchi Shahar	208	Kadru / Matasya colony	x	x	259543	222801	222801	222801
472	47	Ranchi Shahar	208	Kadru / Gouri shankar colony	x	x	259543	222801	222801	222801
473	47	Ranchi Shahar	208	Kadru / Kadru Area	x	x	259543	222801	222801	222801
474	47	Ranchi Shahar	208	Kadru / New A.G.colony	x	x	424457	424457	259543	259543
475	47	Ranchi Shahar	208	Kadru / North Office Para	x	x	424457	424457	222801	222801
476	47	Ranchi Shahar	223	Doranda/ Paras toli	x	x	259543	222801	222801	222801
477	47	Ranchi Shahar	223	Doranda/ Doranda main road	259543	259543	259543	259543	259543	259543
478	47	Ranchi Shahar	223	Doranda/ Mecon colony shyamali	x	x	259543	222801	222801	222801
479	47	Ranchi Shahar	223	Doranda/ Sinchai bhawan	259543	259543	259543	259543	259543	259543
480	47	Ranchi Shahar	223	Doranda/ Judge colony	259543	259543	259543	259543	259543	259543
481	48	Ranchi Shahar	210	Siram / Power House colony	x	x	259543	259543	259543	259543
482	48	Ranchi Shahar	210	Siram / Railway colony	x	x	259543	259543	259543	189687
483	48	Ranchi Shahar	210	Siram / Panchwati Anantpur	x	x	259543	259543	259543	182214
484	48	Ranchi Shahar	210	Siram / Amrawati colony	x	x	259543	259543	259543	182214
485	48	Ranchi Shahar	210	Siram / Anantpur	300242	300242	259543	259543	259543	182214
486	48	Ranchi Shahar	211	Chutia / Krishnapuri	x	x	259543	259543	259543	226663
487	48	Ranchi Shahar	211	Chutia / Ketari bagan	x	x	259543	259543	259543	177327
488	48	Ranchi Shahar	211	Chutia / Ram nagar	x	x	259543	259543	259543	180358
489	49	Namkum	213	Samlong / Jaideo nagar	x	x	166957	116723	116723	116723
490	49	Namkum	213	Samlong / Samlong	179264	179264	179264	179264	159264	159264
491	49	Namkum	214	Namkum / Mahuwa toli	166957	166957	166957	116592	116592	116592
492	49	Namkum	214	Namkum / Pahari toli	166957	166957	166957	116592	116592	116592
493	49	Namkum	214	Namkum / Tetar toli	166957	166957	166957	116592	116592	116592
494	49	Namkum	214	Namkum / Punjabi mohalla namkum	166957	166957	166957	120482	116592	116592
495	49	Namkum	215	Jorar / Jorar namkum	166957	166957	166957	166957	166957	166957
496	49	Namkum	215	Jorar / Pahan toli	166957	166957	166957	166957	166957	166957
497	50	Ranchi Shahar	222	Kusai / Kusai gram ka bhag	x	x	222801	222801	138585	138585
498	50	Ranchi Shahar	222	Kusai / Vidhut colony kusai	x	x	222801	222801	138585	138585
499	50	Ranchi Shahar	223	Doranda/ Risaldar nagar	x	x	222801	222801	222801	138585
500	50	Ranchi Shahar	223	Doranda/ Arvindo nagar	x	x	222801	222801	222801	138585
501	50	Ranchi Shahar	223	Doranda/ Gwalatoli	x	x	222801	222801	222801	138585
502	50	Ranchi Shahar	223	Doranda/ B.M.P	x	x	222801	222801	222801	138585
503	50	Ranchi Shahar	223	Doranda/ B.M.P Maidan	x	x	222801	222801	138585	138585
504	50	Ranchi Shahar	223	Doranda/ Tripathy colony diversion road state	259543	259543	259543	259543	259543	259543
505	50	Ranchi Shahar	223	bank doranda se argora nadi tak ka purbi bhag	x	x	259543	259543	259543	259543
506	50	Ranchi Shahar	223	Doranda/ Nepal house	x	x	259543	259543	259543	259543
507	50	Ranchi Shahar	224	Doranda/ Officer's flat	x	x	108959	108959	108959	108959
508	51	Ranchi Shahar	221	Bara ghaghra / Bara ghaghra basti ka bhag	x	x	127959	108959	59358	55358

उपायुक्त
जिला निबंधक

अध्यक्ष
समाहता

31.7.11

जिला अवर निबंधक

31.7.11

जिला अवर निबंधक

शहरी क्षेत्र के खाली जमीन का 01.08.2011 से प्रभावी न्यूनतम मूल्य मार्गदर्शिका पंजी (दर प्रति डिसमील)

SNO	WNO	ANC_NAME	THNO	MAUJA_NAME	NH_COMM	NH_RES	MR_COMM	MR_RES	OR_COMM	OR_RES
509	51	Ranchi Shahr	222	Kusai / Kumhartoli kusai	x	x	113464	113464	113464	113464
510	51	Ranchi Shahr	222	Kusai / Kusai gram ka bhag	x	x	113464	113464	113464	113464
511	51	Ranchi Shahr	223	Doranda/ Rahmat colony	x	x	222801	191801	121049	121049
512	51	Ranchi Shahr	223	Doranda / Chhappan Seth	x	x	222801	191801	121049	121049
513	51	Ranchi Shahr	223	Doranda / Friends Compound	x	x	222801	191801	121049	121049
514	51	Ranchi Shahr	223	Doranda/ Laxmi para	x	x	222801	191801	121049	121049
515	52	Namkum	298	Namkum / Hethu basti	114848	102415	102415	102415	67392	67392
516	52	Ranchi Shahr	220	Chhota Ghaghra / Chhota Ghaghra	104848	102415	102415	102801	42392	37392
517	52	Ranchi Shahr	223	Doranda/ Millat colony	x	x	222801	188000	188000	188000
518	52	Ranchi Shahr	224	Hundru / Hundru basti	x	x	113000	140415	82415	82415
519	52	Ranchi Shahr	224	Hundru / Manifola	x	x	113000	102415	82415	82415
520	52	Ranchi Shahr	224	Hundru / Gous nagar	x	x	113000	102415	82415	82415
521	52	Ranchi Shahr	225	Hinoo / Saket nagar ka bhag	x	x	188000	188000	188000	188000
522	52	Ranchi Shahr	225	Hinoo/ H Type Quarter	x	x	188000	188000	188000	188000
523	52	Ranchi Shahr	225	Hinoo / P.H.E.D Colony	x	x	188000	188000	188000	188000
524	52	Ranchi Shahr	225	Hinoo / C Type Quarter	x	x	188000	188000	188000	188000
525	52	Ranchi Shahr	225	Hinoo / Air port	x	x	188000	188000	188000	188000
526	52	Ranchi Shahr	225	Hinoo/ Air port colony hara tanr	x	x	188000	188000	188000	188000
527	53	Namkum	245	Kalyanpur/ Kalyanpur	270000	270000	270000	188000	188000	188000
528	53	Namkum	245	Kalyanpur/ Birsanagar	270000	270000	270000	188000	188000	188000
529	53	Namkum	245	Kalyanpur/ Dinkar nagar	270000	270000	270000	188000	188000	188000
530	53	Namkum	245	Kalyanpur/ Nift compound	270000	270000	270000	188000	188000	188000
531	53	Namkum	246	Kachnar / Kachnar toli	270000	270000	270000	188000	188000	188000
532	53	Namkum	248	Hatia / Hatia basti ka bhag	270000	270000	270000	188000	188000	188000
533	53	Ranchi Shahr	225	Hinoo / Getalpuri	x	x	188000	188000	188000	188000
534	54	Namkum	225	Namkum / Solanki	270000	188000	188000	188000	188000	188000
535	54	Namkum	243	Latma / New latma	188000	188000	188000	188000	188000	188000
536	54	Namkum	243	Latma / Latma basti	188000	188000	188000	188000	188000	188000
537	54	Namkum	247	Hesag / Patel nagar	188000	188000	188000	188000	170565	170565
538	54	Namkum	247	Hesag/ Prem nagar	188000	188000	188000	188000	170565	170565
539	54	Namkum	247	Hesag/ Vikash nagar	188000	188000	188000	170565	170565	170565
540	54	Namkum	247	Hesag / Hesag	188000	188000	188000	170565	170565	170565
541	54	Namkum	247	Hesag / Baskonagar	188000	188000	188000	170565	170565	170565
542	54	Namkum	248	Hatia / Hatia basti ka bhag	188000	188000	188000	170565	147036	147036
543	55	Namkum	248	Hatia / Hatia basti ka bhag	188000	188000	188000	170565	152090	152090
544	55	Namkum	249	Satranji / Satranji	188000	188000	188000	170565	152090	152090
545	55	Namkum	249	Satranji / Bagicha toli	137391	137391	137391	137391	127391	127391
546	55	Namkum	250	Pugru / Pugru	137391	137391	137391	137391	127391	127391
547	55	Namkum	253	Balsiring / Balsiring	137391	137391	102415	102415	47052	47052
548	55	Namkum	253	Bermaad/Bermaad	137391	137391	102415	102415	50603	50603

उपायुक्त सिंह जिला निबंधक

अपसमाहर्ता

जिला अवर निबंधक

श्री 0 और श्री 21.07


श्री 0 और श्री 21.07


श्री 0 और श्री 21.07


शहरी क्षेत्र के खाली जमीन का 01.08.2011 से प्रभावी न्यूनतम मूल्य मार्गदर्शिका पंजी (दर प्रति डिसमील)

SNO	WNO	ANC_NAME	THNO	MAUJA_NAME	NH_COMM	NH_RES	MR_COMM	MR_RES	OR_COMM	OR_RES
549	55	Namkum	255	Sithio / Sithio basti ka bhag	137391	137391	115608	115108	115108	115108
550	55	Namkum	267	Tupudana / Mansarowar	137391	137391	137391	127513	127513	125000
551	55	Namkum	267	Tupudana / Tupudana	137391	137391	137391	137391	137391	115108
552	55	Namkum	267	Tupudana / Industrial Area	137391	137391	137391	137391	137391	115108
553	0	Kanke	131	Dumardaga/Dumardaga	244750	244750	244750	210822	146822	146822
554	0	Kanke	183	Khushunpur/Kishunpur	x	x	25000	20000	11000	10000

नोट:- 1. यह न्यूनतम मूल्य मार्ग दर्शिका पंजी दिनांक 01.08.2011 से प्रभावी होगी। इससे पूर्व की मार्ग दर्शिका पंजी स्वतः निरस्त माना जायेगा।
2. प्रत्येक दस्तावेज में यूनिट डिसमील के रूप में लिखा जायेगा।


जिला अवर निबंधक
31.07
अपर समाहर्ता


जिला अवर निबंधक
अपर समाहर्ता


उपायुक्त सह जिला निबंधक, रांची